



**COMUNE DI LORETO APRUTINO**  
PROVINCIA DI PESCARA

**VARIANTE GENERALE**  
**P.R.G. 2009**

Approvato con deliberazione del Consiglio Comunale n. 17 del 20/03/09

Adottato con delibera n. 62 del 28/06/2009

Gruppo di Lavoro:

Arch. Giovanni Di Giulio  
Arch. Massimo Casaccia  
Arch. Vincenzo Baldissera  
Gen. Paolo Mancantonio

R.U.P.


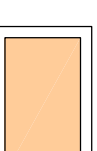

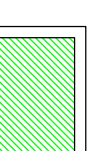


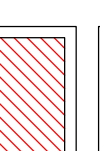
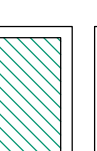
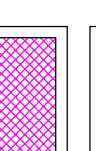

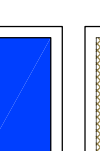
Gen. Lorenzo Di Gennaro

T.2 CARTA DELL'USO DEL SUOLO

Scala: 1:10.000  
Arch. Giovanni Di Giulio

Collaboratori:  
Arch. Antonio Di Campitello

**LEGENDA:**

-  Area edificata e prevedibile uso residenziale
-  Area edificata a previsioni sottoposte
-  Oliei
-  Vigneti
-  Seminati
-  Culture arboree
-  Cerie
-  Aree boschive
-  Incolti
-  Canioni
-  Laghi e coltivi artificiali

